

Visibility Restoration for Dehazy Image

Vadla Pavan Kumar

Department of Electronics and Communications, GITAM University(Autonomous),
Hyderabad, Telangana, India.

ABSTRACT:-

The hazy removal technique divided into three categories such additional information approaches, multiple image approaches, single-image approaches. The first two methods are expensive and high computational complexity. Recently single image approach is used for this de-hazing process because of its flexibility and low cost. The dark channel prior is to estimate scene depth in a single image and it is estimated through get at least one color channel with very low intensity value regard to the patches of an image. The transmission map will be estimated through atmospheric light estimation. The median filter and adaptive gamma correction are used for enhancing transmission to avoid halo effect problem. Then visibility restoration module utilizes average color difference values and enhanced transmission to restore an image with better quality.

Keywords: - Hazy Image, Contrast Stretching, Bi-orthogonal Wavelet Transform, Depth Estimation, Adaptive Gamma Correction, Color Analysis, Visibility Restoration

INTRODUCTION:-

The project presents visibility restoration of single hazy pictures mistreatment color analysis and depth estimation with increased on bi-orthogonal ripple transformation technique. Visibility of out of doors pictures is usually degraded by opaque mediums in poor weather, like haze, fog, sandstorms, and smoke. Optically, poor visibility in digital pictures is because of the substantial presence of various region particles that absorb and scatter lightweight between the photographic camera and therefore the captured object. The restoration model is planned with utilization of median filter and accommodative gamma correction technique and dark channel previous technique. This approach overcomes the issues like color distortion, artifacts and inadequate depth data. The hazy removal technique divided into

3 classes such extra data approaches, multiple image approaches, single-image approaches. the primary 2 ways area unit expensive and high machine quality. Recently single image approach is employed for this de-hazing method attributable to its flexibility and low value. The restoration model is planned with utilization of median filter and accommodative gamma correction technique and dark channel previous technique. This approach overcomes the issues like color distortion, artifacts and inadequate depth data. The dark channel previous is to estimate scene depth terribly} single image and it's calculable through get a minimum of one color channel with very low intensity worth relevance the patches of a picture. The transmission map are going to be calculable through region lightweight estimation. The median filter and accommodative gamma correction area unit used for enhancing transmission to avoid halo result drawback.




Fig: Image De-Haze Process on Contrast Enhancement

However, besides the geometric and measurement variations, out of doors and aerial pictures that require to be matched are usually degraded by the haze, a standard physical phenomenon. Obviously, remote sensing applications are handling such pictures since in several cases the space between completely different sensors and therefore the surface of earth is important. Haze is that the physical phenomenon that dims the clarity of associated determined scene thanks to the particles like smoke, fog, and dust. A hazy

scene is characterized by a crucial attenuation of the color that depends proportionately by the space to the scene objects. As a result, the initial distinction is degraded and therefore the scene options bit by bit fades as they're secluded from the camera device.

EXISTING METHOD ANALYSIS:-

Laplacian Pyramid:



Laplacian-based gamma correction technique is planned to flexibly refine the shy transmission map. to the current finish, we have a tendency to at the start adopt the colour forged detection technique to look at whether or not color forged issues exist within the

incoming hazy image. In Existing methodology, HTE module is 1st used via a mix of the Laplacian distribution model

And gamma correction technique to refine the transmission map for overcoming the shy estimation of haze thickness. Next, the planned IVR module is employed, that is predicated on a mix of the Laplacian distribution model and white patch-Retinex theory to estimate the adjustable color parameters of the hazy image and additional overcome color forged issues within the restoration result. At last, a haze-free image is generated by victimization the refined

transmission map and therefore the calculable adjustable color parameters to adequately take away part particles from hazy pictures.

Retinex Theory:-

The term retinex could be a word he coined combining the words tissue layer and cortex. The tissue layer is that the a part of the attention that detects color, and therefore the visual area is that the a part of your brain that processes the knowledge it receives from the tissue layer. the amount of close light-weight will amendment the looks of colours. parenthetically you're taking 2 images of a red house, one fully daylight and therefore the alternative on a really cloudy day. If you check up on the photos aspect by aspect you may see that the colour of the house seems totally different.

To avoid color forged issues in renovated pictures, we have a tendency to use the Laplacian-based white patch-Retinex technique to effectively recover true scene modify duster pictures as a result of the white patch-Retinex theory is well-suited for pictures with shy amounts of color variations in step with [33]. to the current finish, we have a tendency to mix data of each the Laplacian distribution values and therefore the white patch-Retinex theory to estimate the adjustable color parameters in increased image.

PROPOSED METHOD ANALYSIS:-

Hazy Image:-


In this paper, we have a tendency to propose a completely unique previous - dark channel previous, for single image

haze removal. The dark channel previous is predicated on the statistics of haze-free outside pictures. we discover that, in most of the native regions that don't cowl the sky, it's fairly often that some pixels (called "dark pixels") have terribly low intensity in a minimum of one color (RGB) channel. within the haze image, the intensity of those dark pixels in this channel is principally contributed by the air light-weight. Therefore, these dark pixels will directly give correct estimation of the haze's

transmission. Combining a haze imaging model and a soft matting interpolation methodology, we will recover a hi-quality haze-free image and turn out an honest depth map (up to a scale).

Color Analysis:-

There square measure a good kind of approaches to analyzing personal coloring. the foremost well-known is "seasonal" color analysis, that places individual coloring into four general categories: Winter, Spring, Summer and season. newer systems subdivide the seasons into twelve or sixteen classes. many various versions of seasonal analysis are developed and promoted by image and color consultants worldwide. Some color analysis systems classify a personality's personal combination of hair color, eye color and skin tone mistreatment labels that ask a color's "temperature" (cool blue vs. heat yellow) and also the degree to that the hair, skin and eye colours distinction.



The term atmospheric light will be estimated from dark channel of hazy image. It is the brightest 0.1% of pixels within a dark channel and from these one, the highest intensity pixels are chosen from RGB planes of hazy image as a atmospheric light. The dark channel prior is estimated by minimum filter which applies on input image. It is based on key concept that hazy free images have at least one color channel with low intensity values.

It is used to determine the transmission map and it is expressed by,


$$J_{dark} = \min(\min(I(x)))$$

Where, $\min(I(x))$ finds minimum value among each point of RGB and second min filter gives minimum of local patch.

RGB image of class unit8 and double and converts it to an YCBCR image. The transformation formula is below.

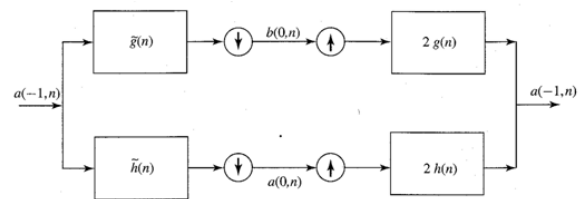
$$\begin{aligned} Y' &= 16 + (65.481 \cdot R' + 128.553 \cdot G' + 24.966 \cdot B') \\ C_B &= 128 + (-37.797 \cdot R' - 74.203 \cdot G' + 112.0 \cdot B') \\ C_R &= 128 + (112.0 \cdot R' - 93.786 \cdot G' - 18.214 \cdot B') \end{aligned}$$

Color plane separation is very useful in processing color document images. Many reported methods take it as a multi-class classification problem and work not well in overlapped color regions. This paper proposed a simple but effective linear projection based method for separating overlapped color planes. The separation task is taken as a probability problem, i.e., in the output plane, target color should have high response and the other colors should have low response, or vice versa. Furthermore, it assumes that the number of foreground colors is low, typically one to four, and overlapped areas contain mixed colors instead of opaque covering.



Bi-orthogonal Wavelet Transform


Decomposition and reconstruction filters are FIR and have the same length. Generally do not have closed-form expressions.



Haar wavelet is the only real-valued wavelet that is compactly supported; symmetric and orthogonal. Higher-order filters (with more coefficients) have less time-frequency localization. Delegate the responsibilities of *analysis* and *synthesis* to two different functions (in the bi-orthogonal case) as opposed to a single function in the ortho-normal case


$$\phi(t) = 2 \sum_{n=-\infty}^{\infty} h(n)\phi(2t-n) \quad \tilde{\phi}(t) = 2 \sum_{n=-\infty}^{\infty} \tilde{h}(n)\tilde{\phi}(2t-n)$$

$$\langle \phi(t), \tilde{\phi}(t-k) \rangle = \delta(k) \quad \langle \phi(2^{-k}t), \tilde{\phi}(2^{-k}t-n) \rangle = 2^k \delta(n)$$



Color Depth Estimation:-

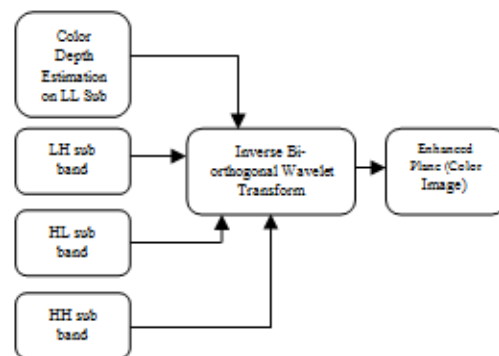
We consider the task of depth estimation from a single monocular image. We take a supervised learning approach to this problem, in which we begin by collecting a training set of monocular images (of unstructured outdoor environments which include forests, trees, buildings, etc.) and their corresponding ground-truth depth maps.



Then, we apply supervised learning to predict the depth map as a function of the image. Depth estimation is a challenging problem, since local features alone are insufficient to estimate depth at a point, and one needs to consider the global context of the image.

Inverse Bi-orthogonal Wavelet Transform:-

Wavelets can be orthogonal (ortho-normal) or bi-orthogonal. The bi-orthogonal wavelet transform is an invertible transform. The property of perfect reconstruction and symmetric wavelet functions exist in bi-orthogonal wavelets because they have two sets of low pass filters (for reconstruction), and high pass filters (for decomposition). One set is the dual of the other. On the contrary, there is only one set in orthogonal wavelets. In bi-orthogonal wavelets, the decomposition and reconstruction, filters are obtained from two distinct scaling functions associated with two multi-resolution analyses in duality



Inverse Biorthogonal Wavelet Decomposition



Adaptive Gamma Correction:-

In proposed an efficient method to modify histograms and enhance contrast in digital images. Enhancement plays a significant role in digital image processing, computer vision, and pattern recognition. We present an automatic transformation technique that improves the brightness of dimmed images via the gamma correction and probability distribution of luminance pixels.

Visibility Restoration:-

One source of difficulties when processing outdoor images is the presence of haze, fog or smoke which fades the colors and reduces the contrast of the observed objects. We introduce a novel algorithm and variants for visibility restoration from a single image.



The main advantage of the projected formula compared with different is its speed: its quality may be a linear perform of the amount of image pixels solely. This speed permits visibility restoration to be applied for the primary time among real-time operation applications like sign, lane-marking associate degreed obstacle detection from an in-vehicle camera. Another advantage is that the chance to handle each color pictures or grey level pictures since the paradox between the presence of fog and therefore the objects with low color saturation is solved by presumptuous solely little objects will have colours with low saturation. The formula is controlled solely by many parameters and appear in: part veil abstract thought, image restoration and smoothing, tone mapping. A compared study and quantitative analysis is projected with many different state of the art algorithms that underestimate that similar or higher quality results area unit obtained.

Conclusion:-

In Our Existing methodology they done work on color Depth Estimation based mostly hazy scene removal , contrast stretching on bar graph effort and determination improvement purpose rippling remodel.in visibility restoration purpose weather mapping method on multispectral pictures analysis. In projected methodology we have a tendency to done modification work on hazy scene removal on

dark channel previous is to estimate scene depth in an exceedingly} single image and it's calculable through get a minimum of one color channel with very low intensity worth relevance the patches of a picture. The transmission map is calculable through region lightweight estimation. The median filter and reconciling gamma correction area unit used for enhancing transmission to avoid halo result downside. Then visibility restoration module uses average color distinction values and increased transmission to revive a picture with higher quality.

References:-

- [1]Wang, "Single image visibility enhancement in Shih-chia Huang, Bo-Hao Chen, and Yi-Jui Cheng "An efficient visibility enhancement algorithm for road scenes captured by intelligent transportation systems" IEEE transactions on intelligent transportations systems 2014.
- [2] Della Raju, Jaini Sara Babu "Removal of artificial light source and image de-hazing in under water images using WCID algorithm" IEEE transactions on ISSN 2275-0181 Vol 3 Issue-3, march 2014.
- [3] Y.J. Cheng, B.H. Chen, S.C. Huang, "A novel visibility restoration algorithm for single hazy images" Proc. IEEE Int. Conf. Syst., Man, Cyber. Oct.2013, pp.847-851.
- [4] Y.J. Cheng, B.H. Chen, S.C. Huang, S.Y. Kuo, A.Kopylov, O.Seredin, Y. Vizilter, L.Mestetskiy, B.Vishnyakov, O.Vyokolov, C.R.Lian, and C.T.Wu, "Visibility enhancement of single hazy images using hybrid dark channel prior," in Proc.IEEE Int. Syst.,Man,Cybern.,Oct.2013,pp.3627-3632.
- [5] S.G. Narasimhan and S.K. Nayar. Shedding light on the weather. *In Proc. CVPR*, 2003.
- [6] J.P. Oakley and B.L. Satherley. Improving image quality in poor visibility conditions using a physical model for degradation. *IEEE Trans. on Image Processing*, 7, February 1998.
- [7] Y.Y. Schechner, S.G. Narasimhan, and S.K. Nayar. Instant dehazing of images using polarization. *In Proc. CVPR*, 2001.
- [8] K. Tan and J.P. Oakley. Physics based approach to color image enhancement in poor visibility conditions. *JOSA A*, 18(10):2460–2467, October 2001.

- [9] I. Pitas and P. Kinkily, "Multichannel Techniques in Color Image Enhancement and Modeling," IEEE Trans. Image Process. vol. 5, pp. 168-171, 1996.
- [10] W. Nib lack "An Introduction to Digital Image Processing," Prentice Hall, 2nd ed., 1986.
- [11] Y. Yitzhak, I. Dorr and N. S. Kopek, "Restoration of atmospherically blurred images according to weather predicted atmospheric modulation transfer functions," Optical Eng., vol. 36, pp. 3064-3072, 1997.
- [12] J. P. Oakley and B. L. Satherley, "Improving Image Quality in Poor Visibility Conditions Using a Physical Model for Contrast Degradation," IEEE Trans. Image Process. vol. 7, pp. 167-179, 1998.

Author profile:



Pursuing B.Tech in electronics and communication in 2018 from GITAM University, Hyderabad, and Telangana, India. Area of interest includes research in image processing and wireless communication.

E-mailid: vpavan7326@gmail.com